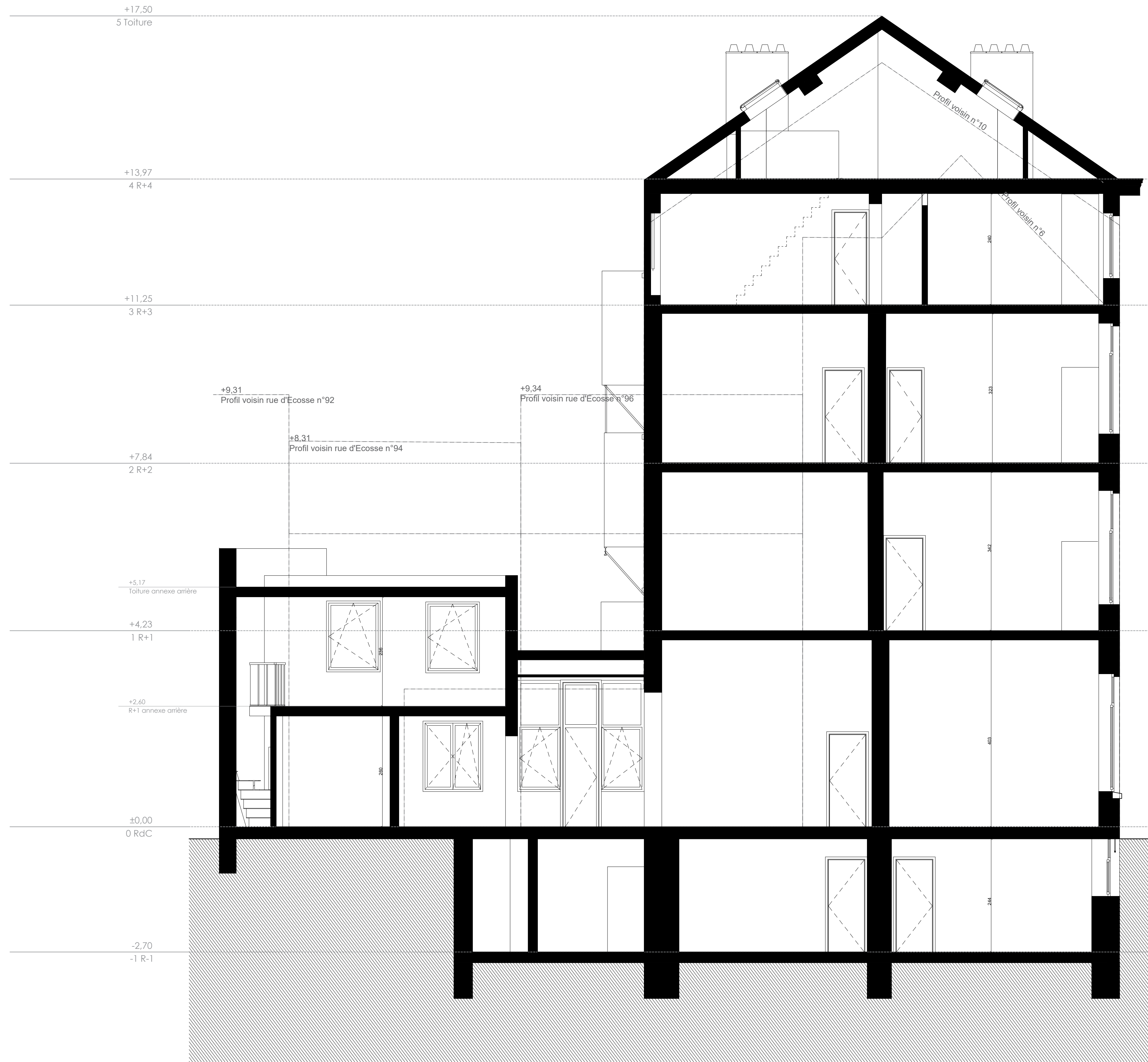
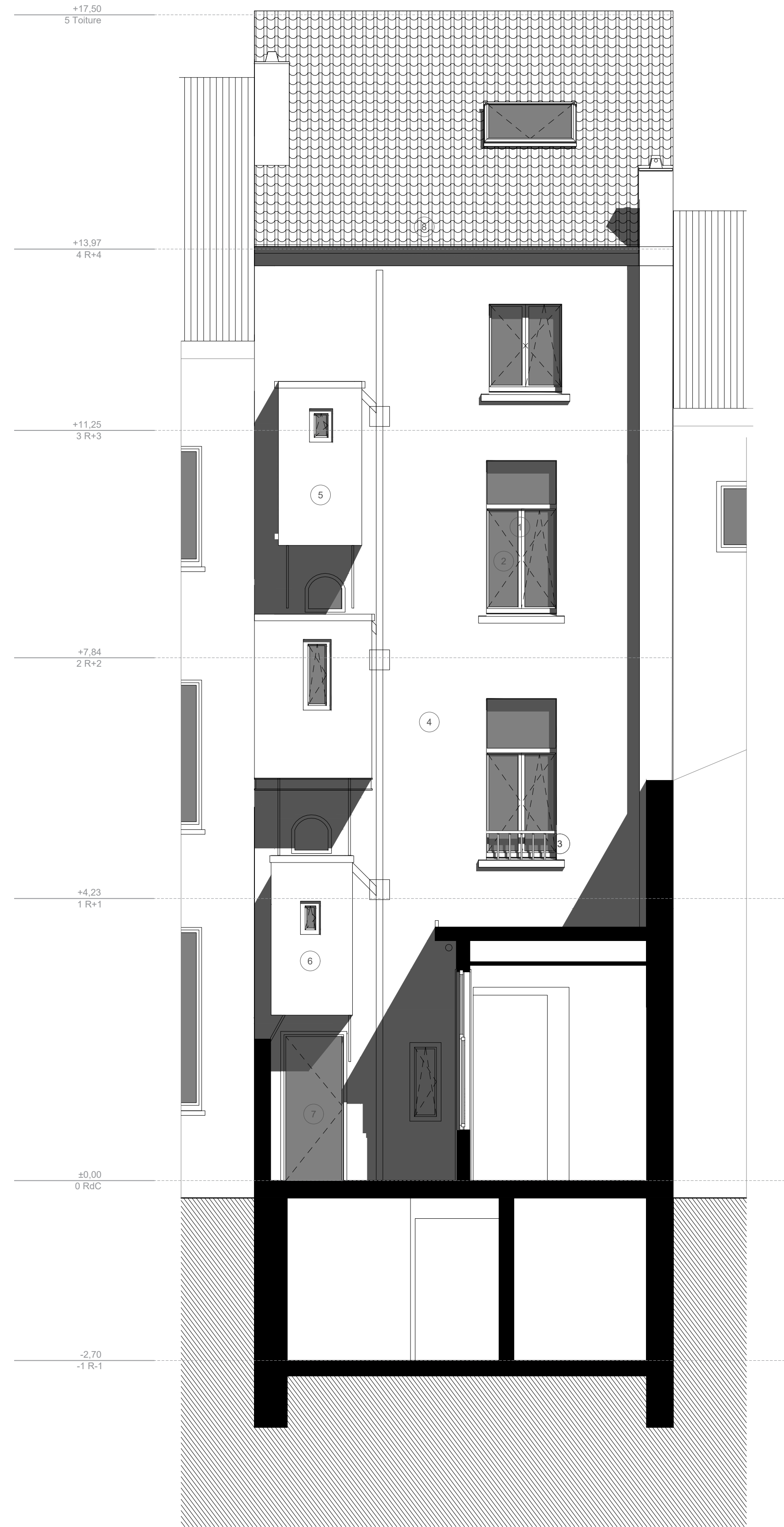




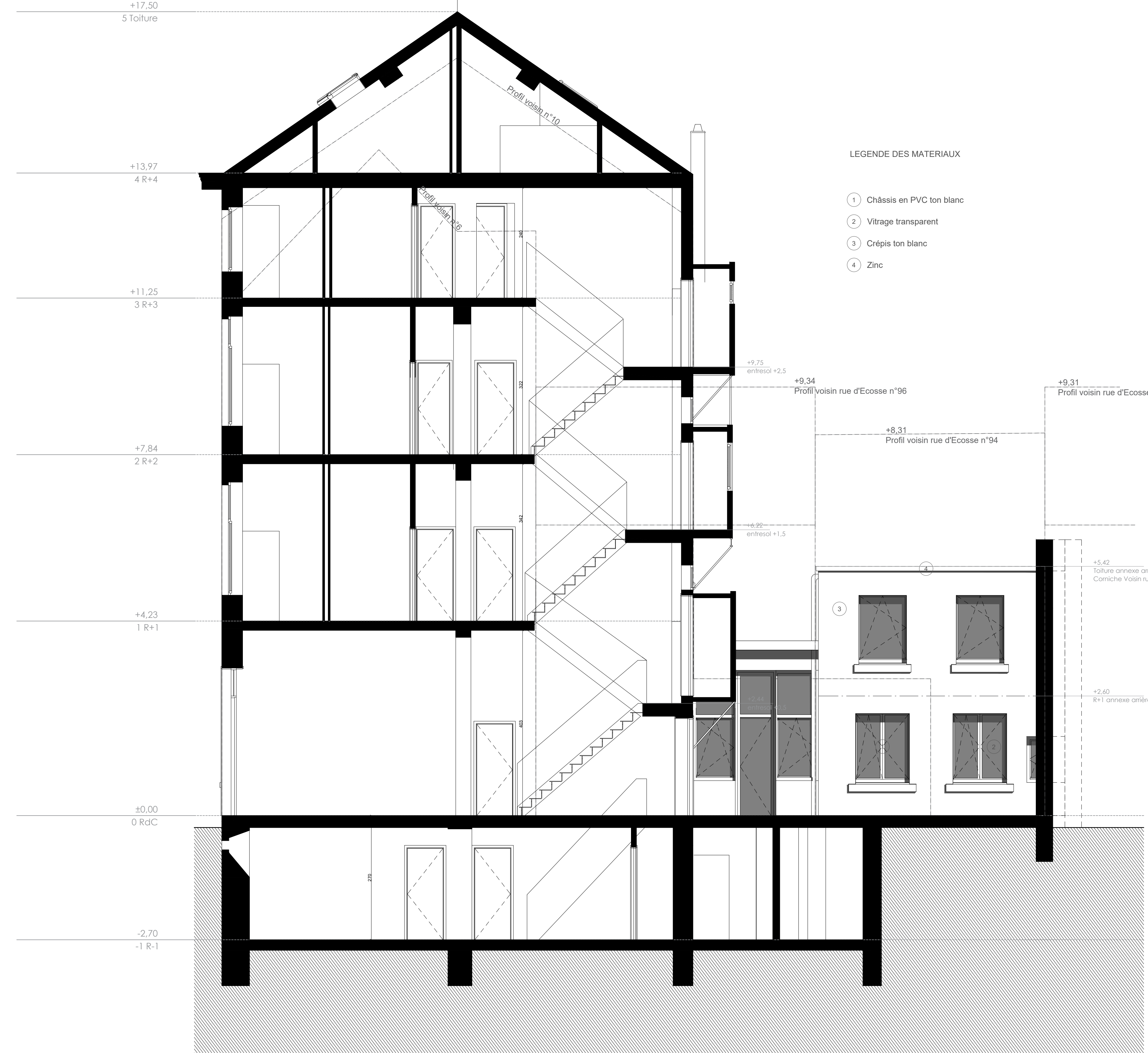
FACADE AVANT



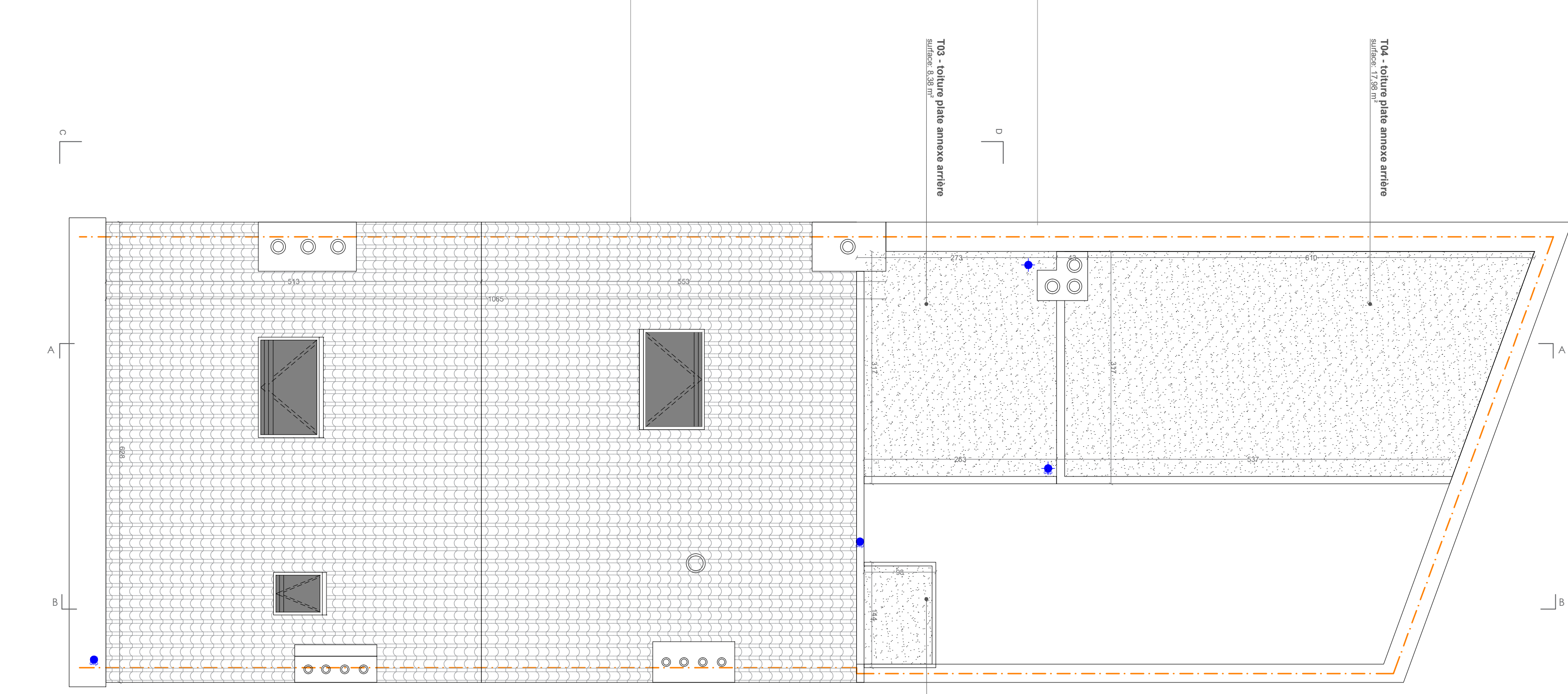
COUPE AA



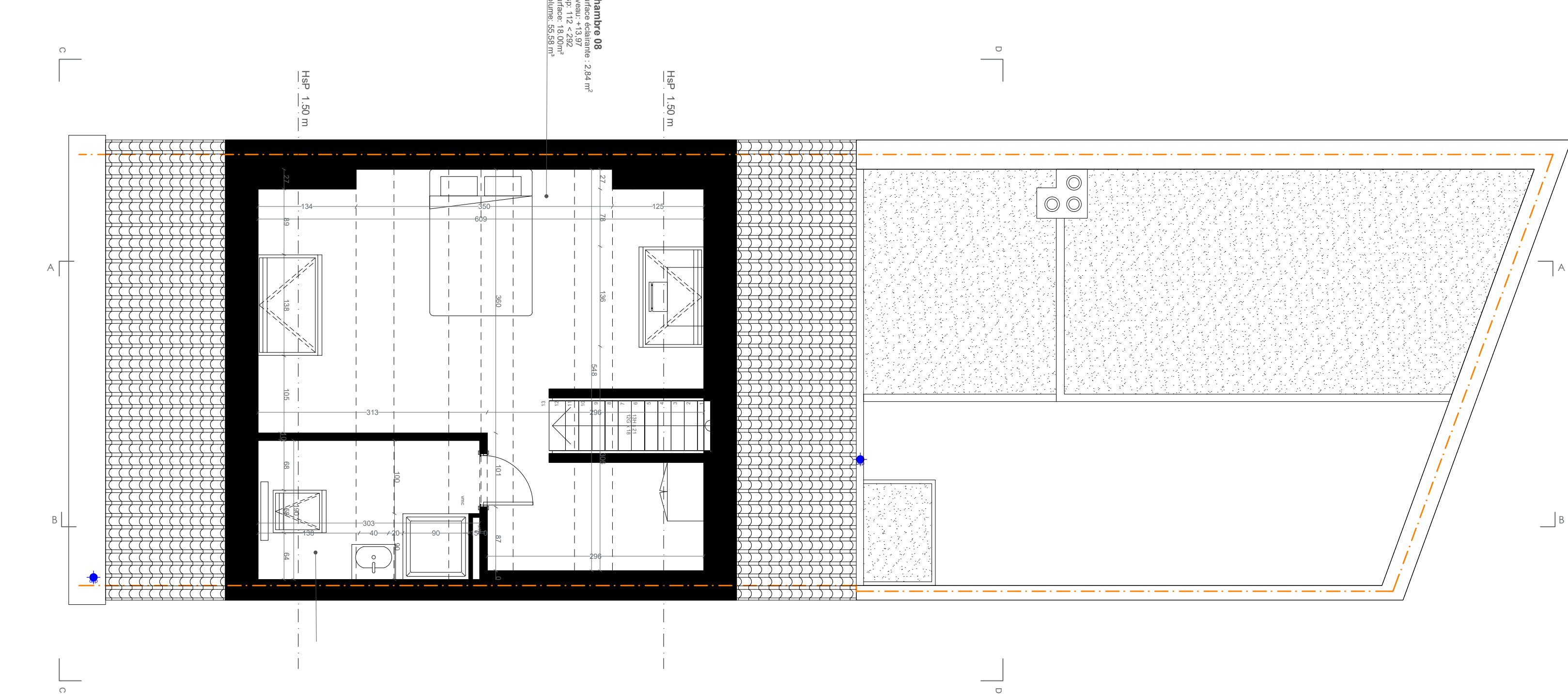
FACADE ARRIERE



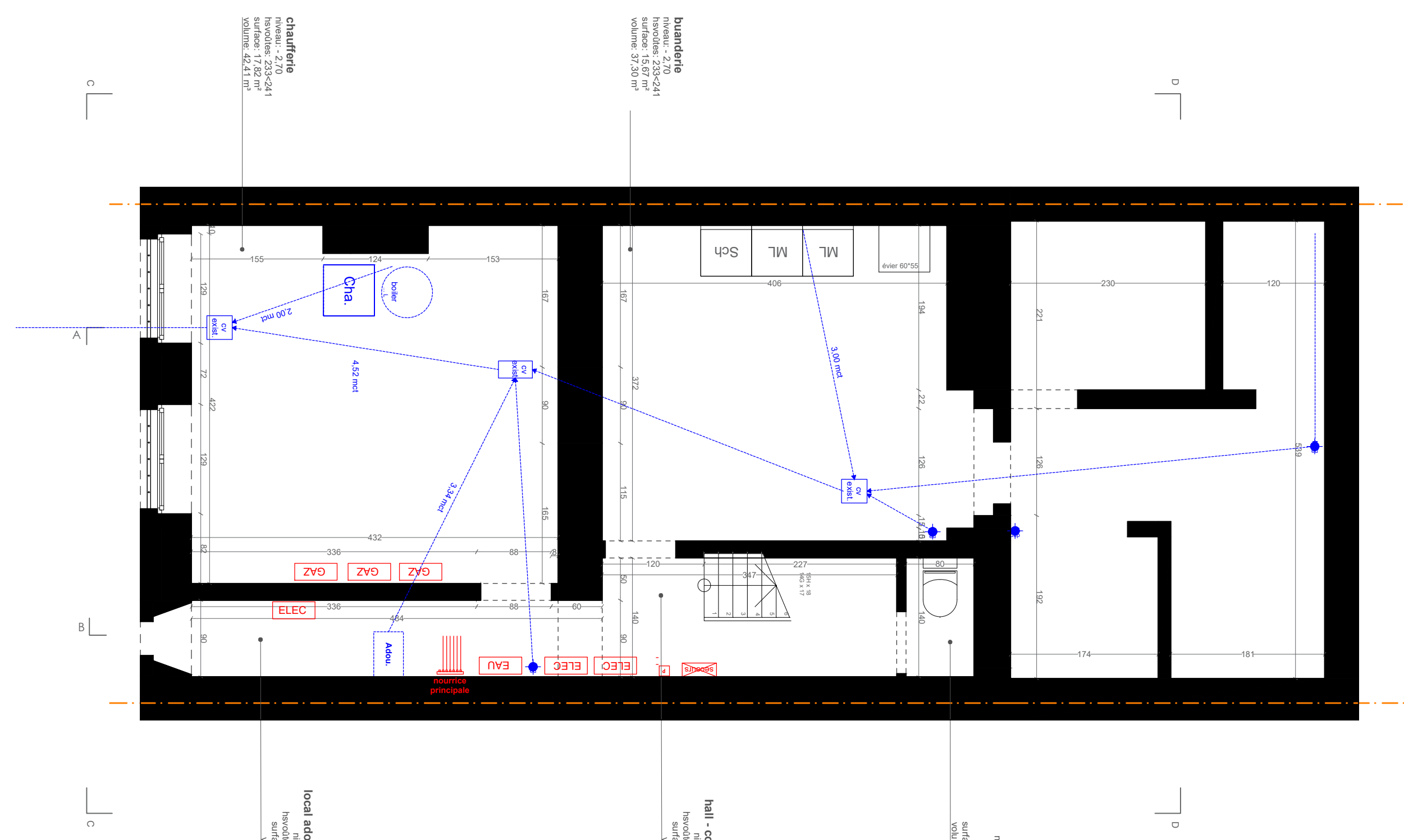
COUPE BB



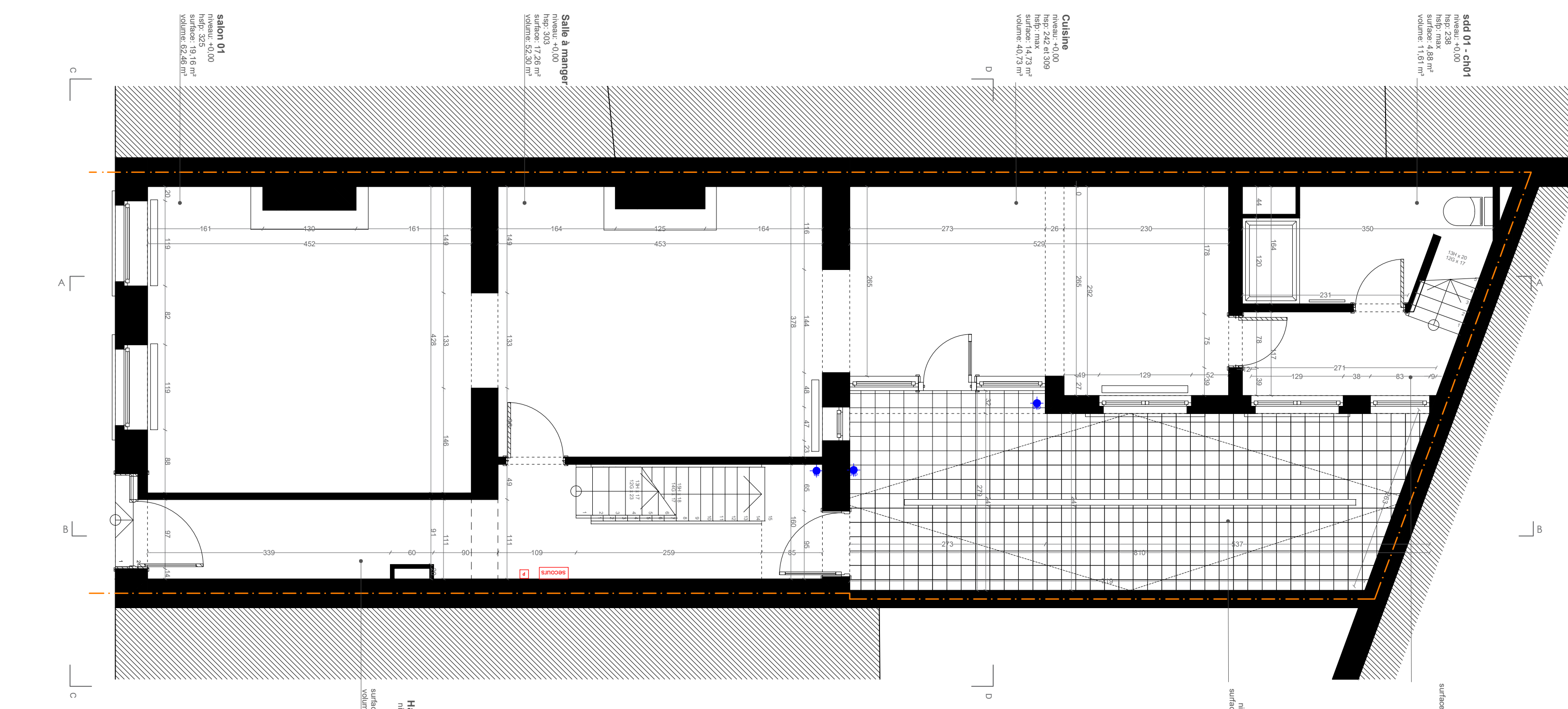
PLAN TOITURE



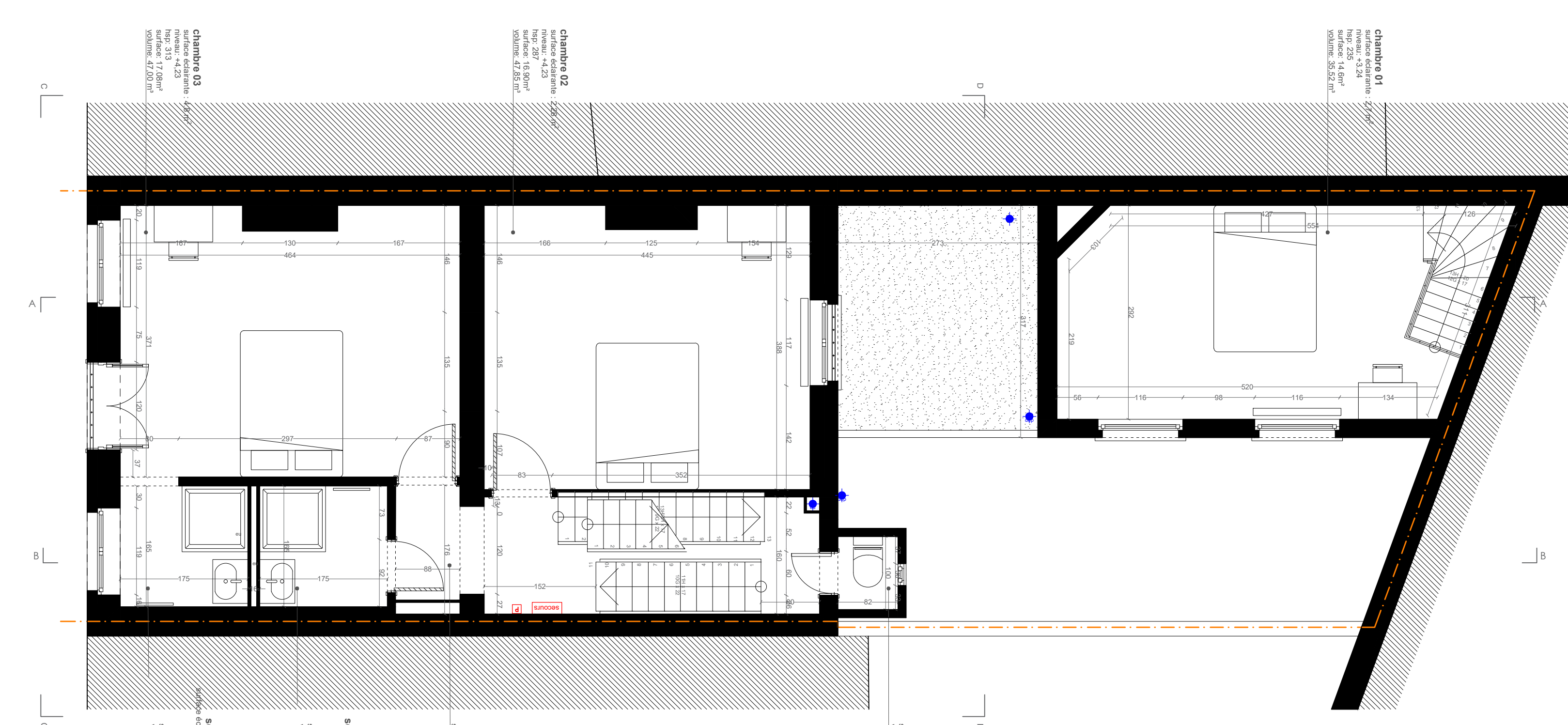
PLAN COMBLES R4



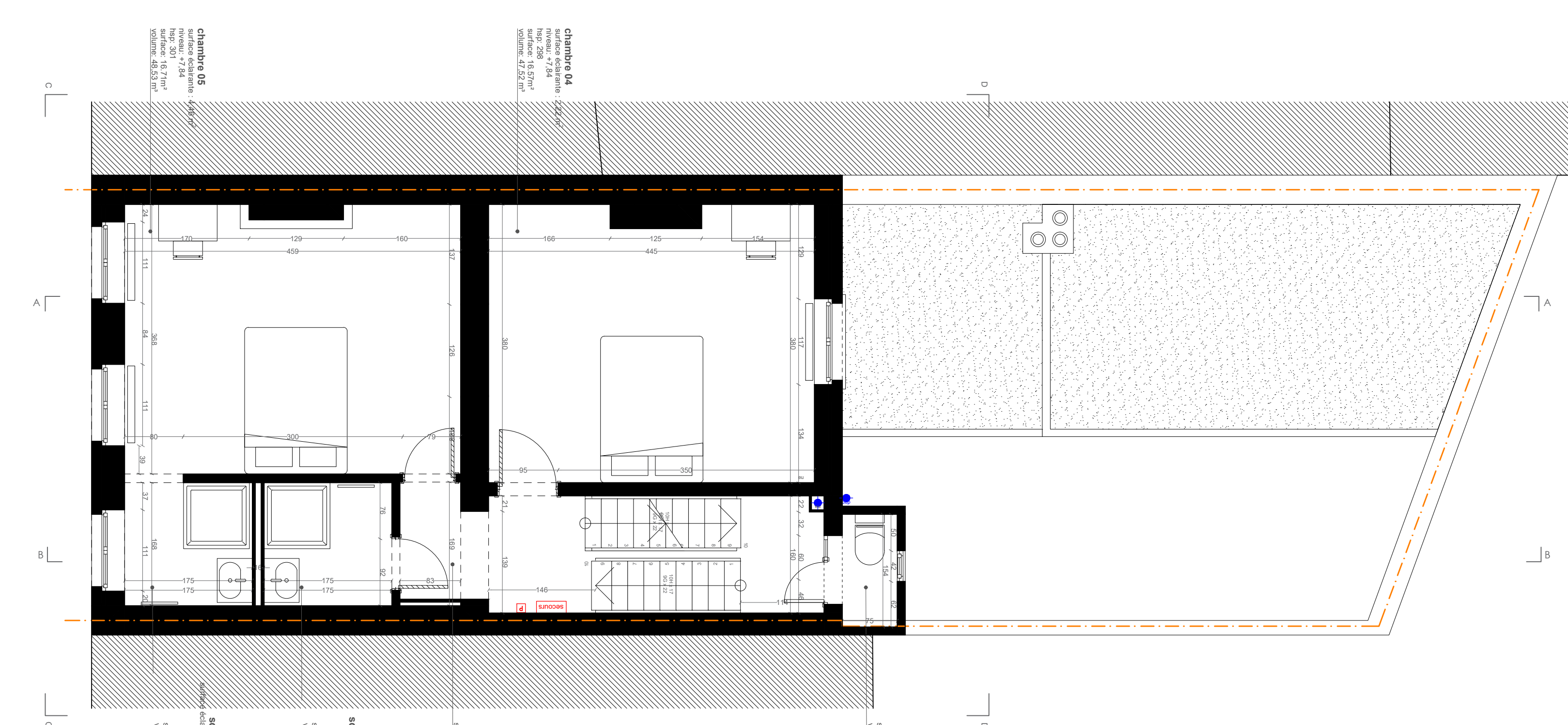
PLAN R-1



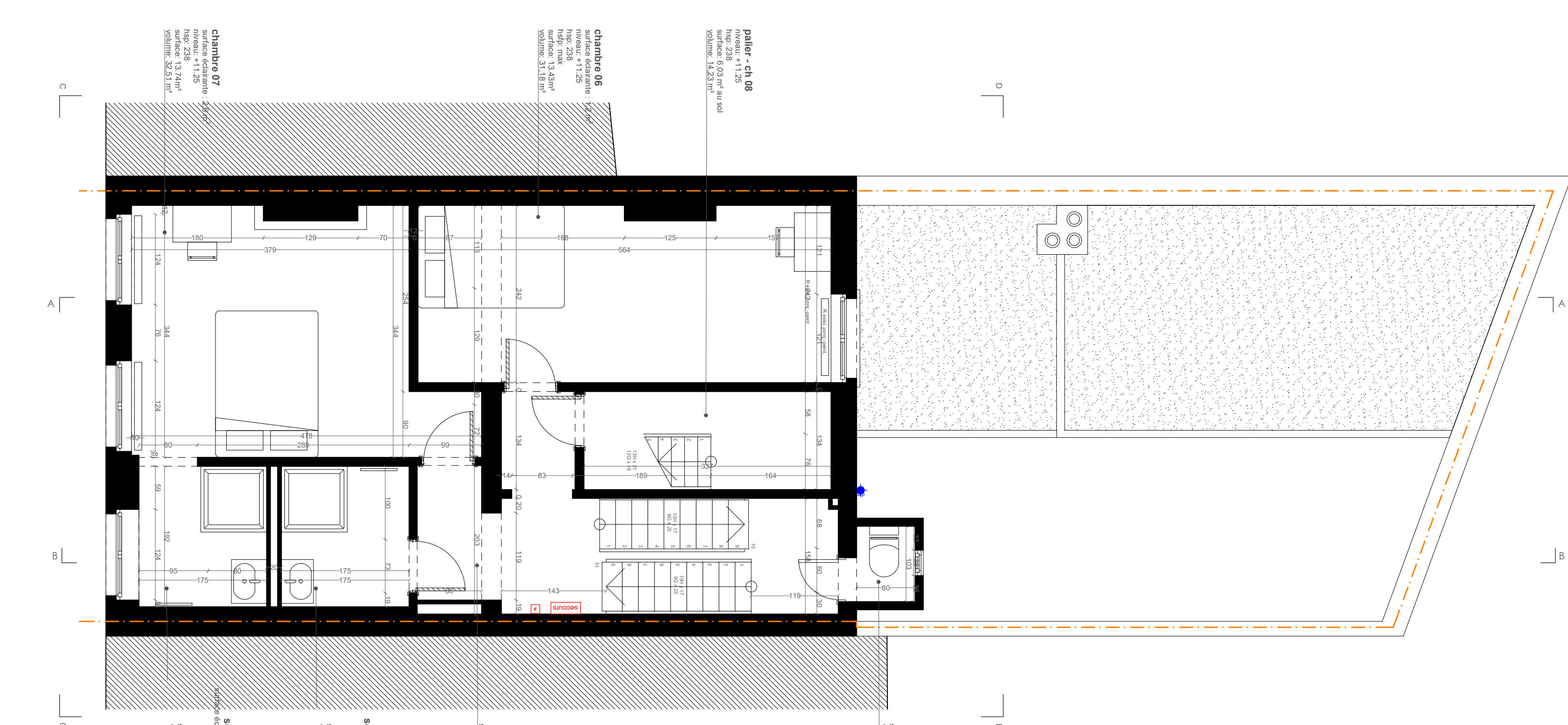
PLAN R0



PLAN R1



PLAN R2



PLAN R3



Plan de situation 1:2000



Plan d'implantation 1:500

Projet	BORDEAUX	Saint Orlans - Référence cadastrale 5554
Regroupement	Régularisation d'une maison unifamiliale	
Rue de Bordeaux 5 1000 Saint Orlans		
NO	DATE	MODIFICATIONS
A	20 10 20	Debut de PU
B		
C		
D		
E		
F		
G		
H		
I		
J		
K		
L		
M		
N		
O		
P		
Q		
R		
S		
T		
U		
V		
W		
X		
Y		
Z		
Etat	PU	
Intitulé	SITUATION DE FAIT	
Echelle	1:50	Format 84 x 238 cm
Date	01.12.2025	
Créateur	057	N°057
Page	1/3	